

# Water Supply Update

**Standing Advisory Committee Meeting**

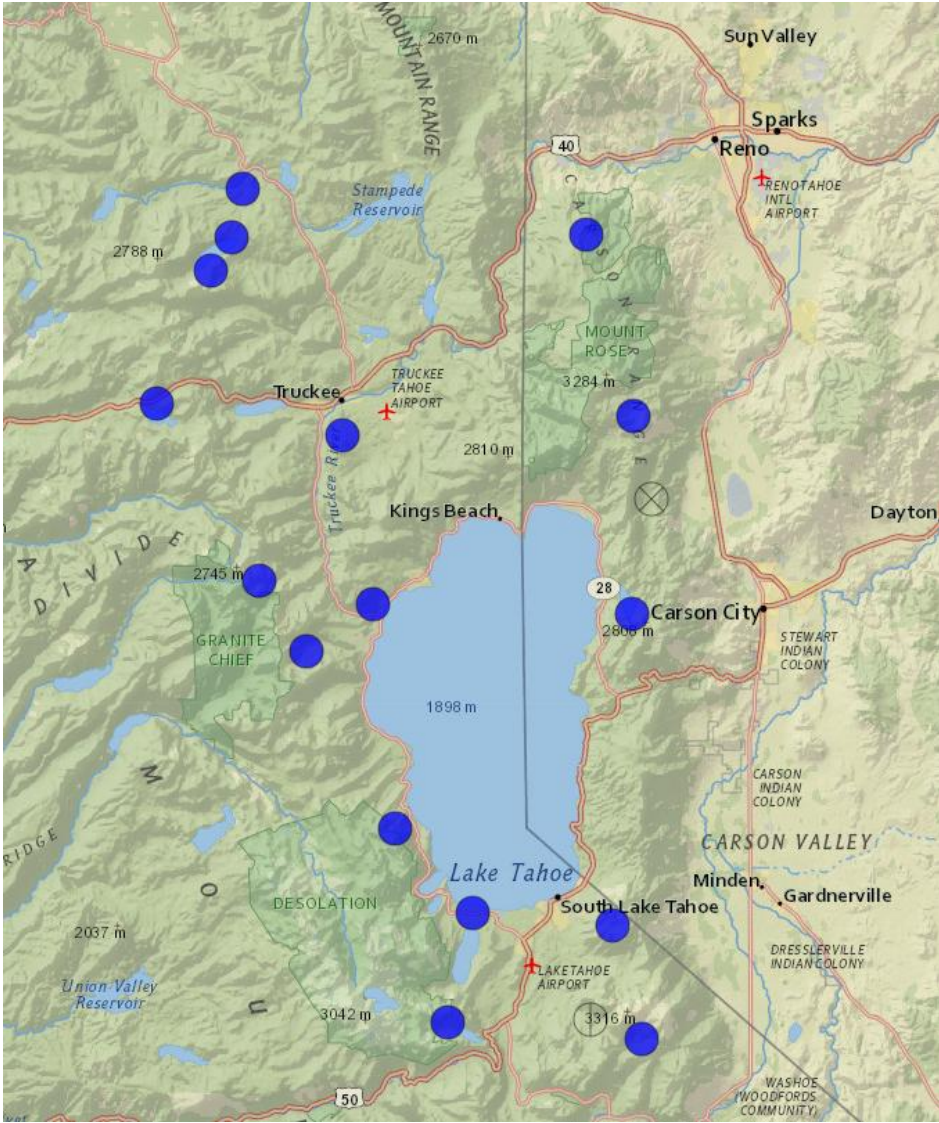
April 7, 2026



**Truckee Meadows  
Water Authority**

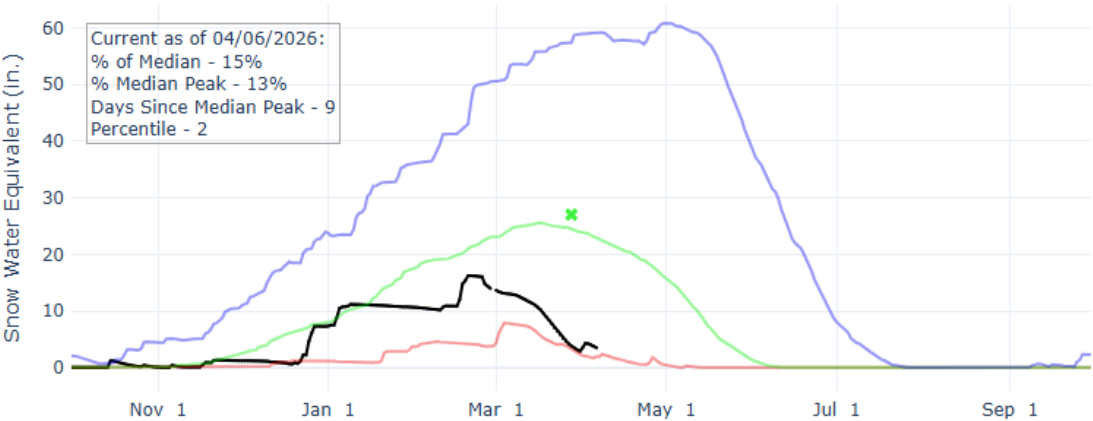
*Quality. Delivered.*

# NRCS Monitoring Locations

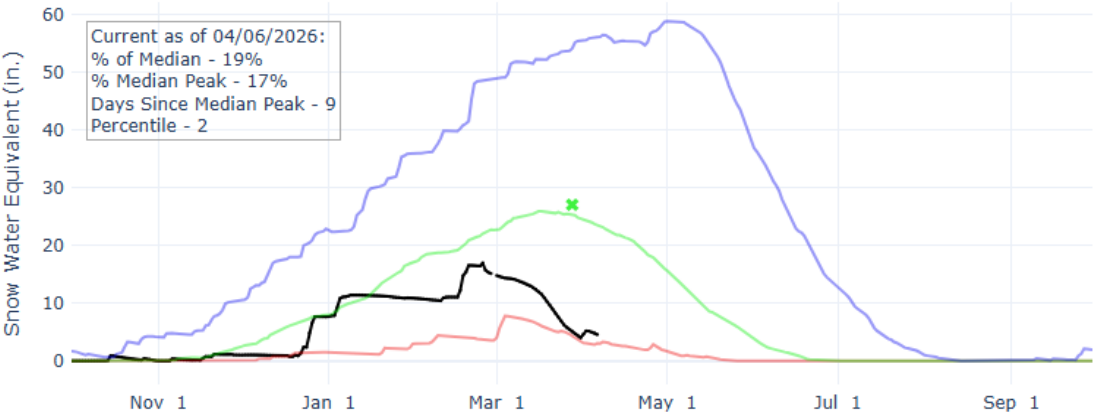


# Water Year 2026 – SWE

SNOW WATER EQUIVALENT IN LAKE TAHOE

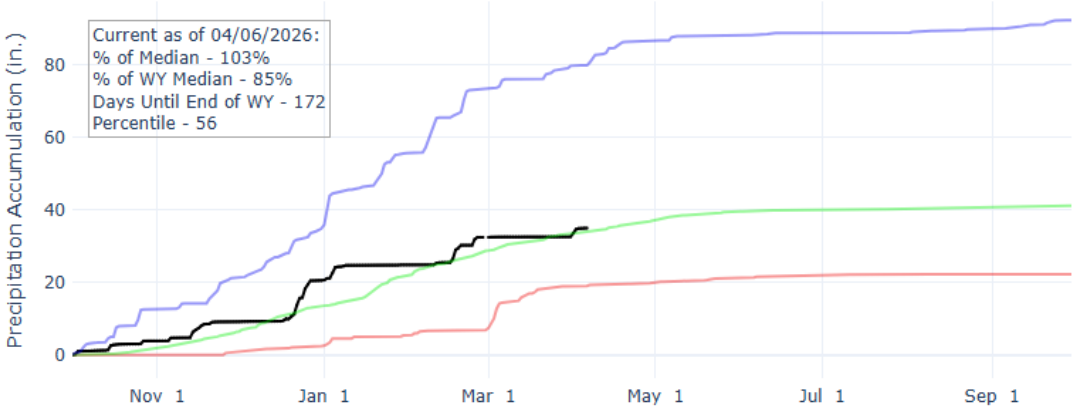


SNOW WATER EQUIVALENT IN TRUCKEE

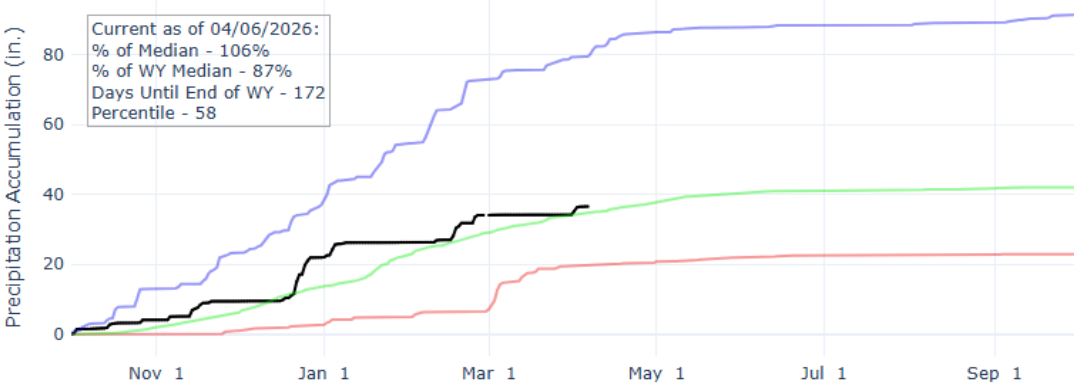


# Water Year 2026 - Precipitation

PRECIPITATION ACCUMULATION IN LAKE TAHOE

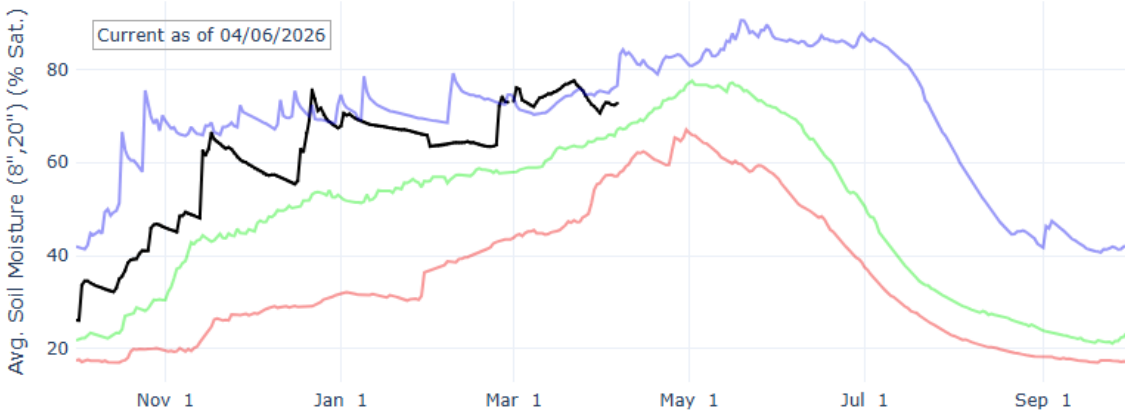


PRECIPITATION ACCUMULATION IN TRUCKEE

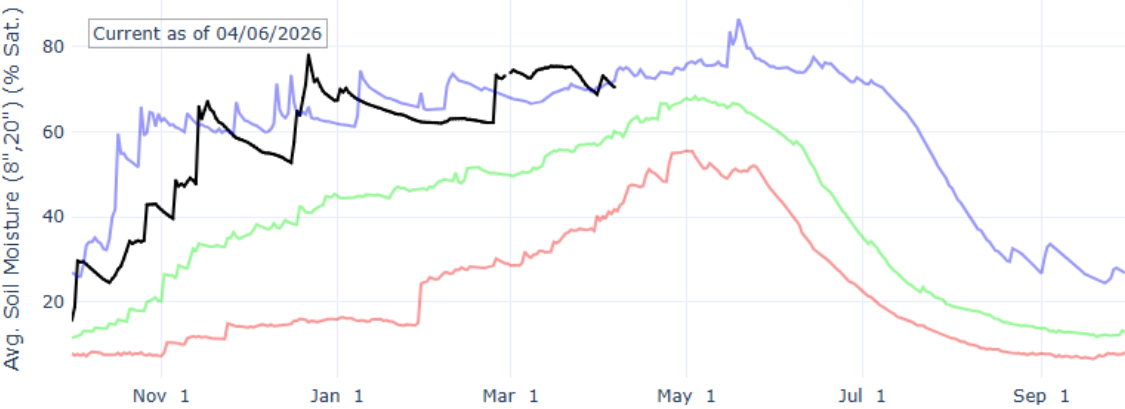


# Water Year 2026 - Soil Moisture

AVG. SOIL MOISTURE (8",20") IN LAKE TAHOE

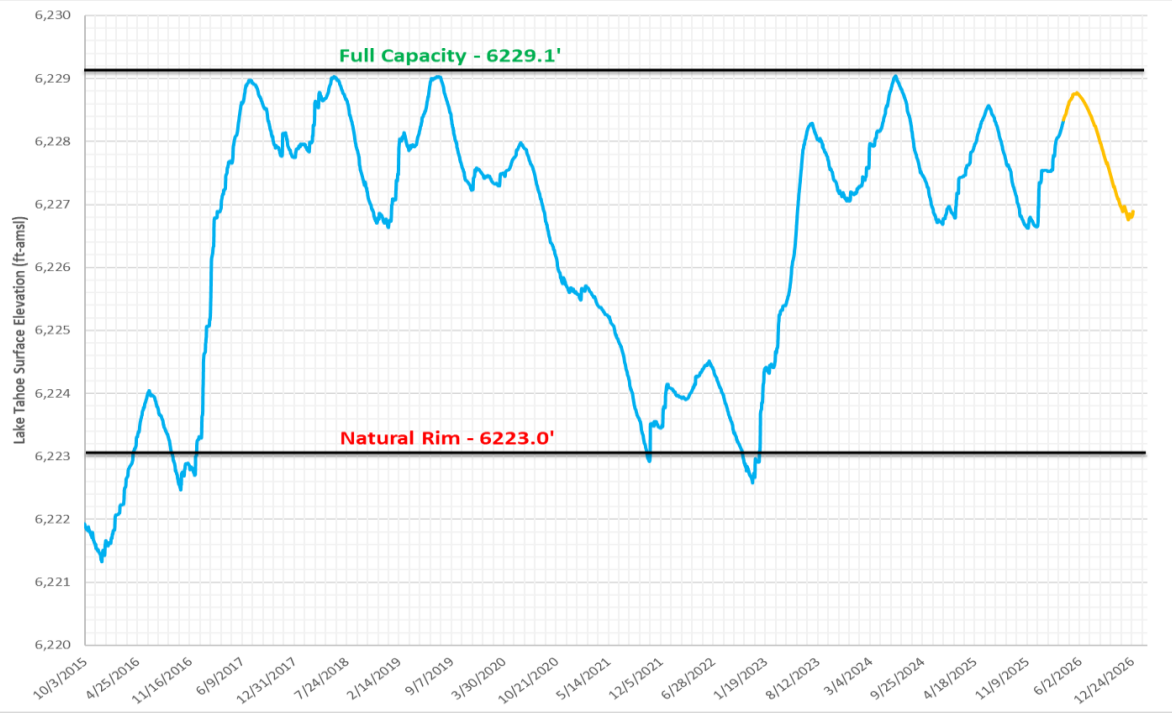


AVG. SOIL MOISTURE (8",20") IN TRUCKEE

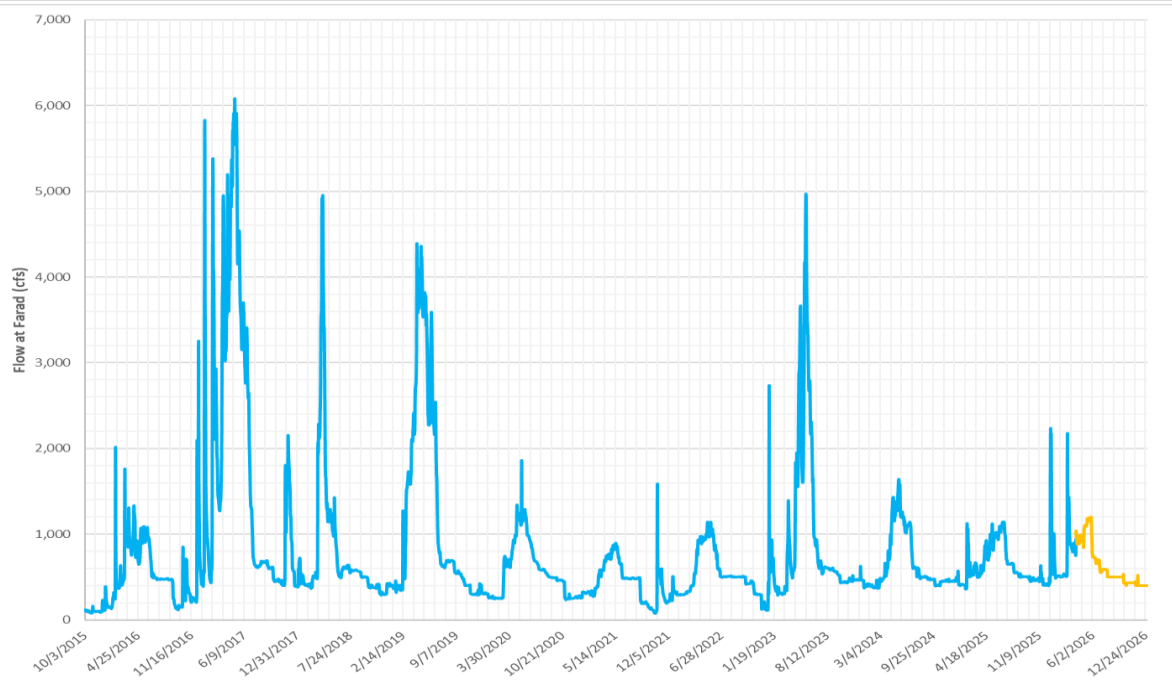


# Upstream Water Supply Storage Volumes

<b>TMWA Storage (acre-feet)</b>	
March 31, 2026	43272
March 31, 2025	32569
2015 Drought Releases	11701
<b>Floriston Rate Storage (acre-feet)</b>	
March 31, 2026	658200
March 31, 2025	568295
Average Natural Annual Flow at Farad	409000
TMWA's WY25 SW Diversions	68299



Observed/Projected Lake Tahoe Elevation



Observed/Projected Truckee River Flow

# Drought Monitor

## Nevada

[Home](#) / Nevada

Map released: Thurs. April 2, 2026

Data valid: March 31, 2026 at 8 a.m. EDT

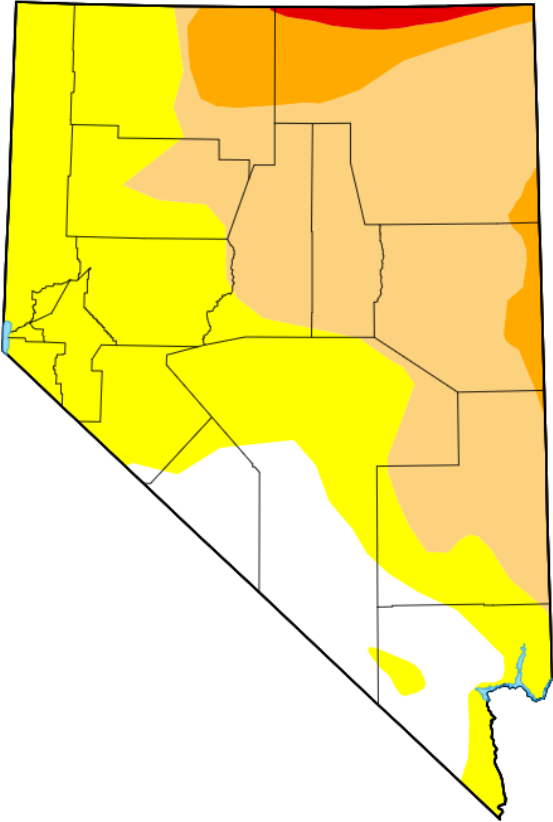
### Intensity

- None
- D0 (Abnormally Dry)
- D1 (Moderate Drought)
- D2 (Severe Drought)
- D3 (Extreme Drought)
- D4 (Exceptional Drought)
- No Data

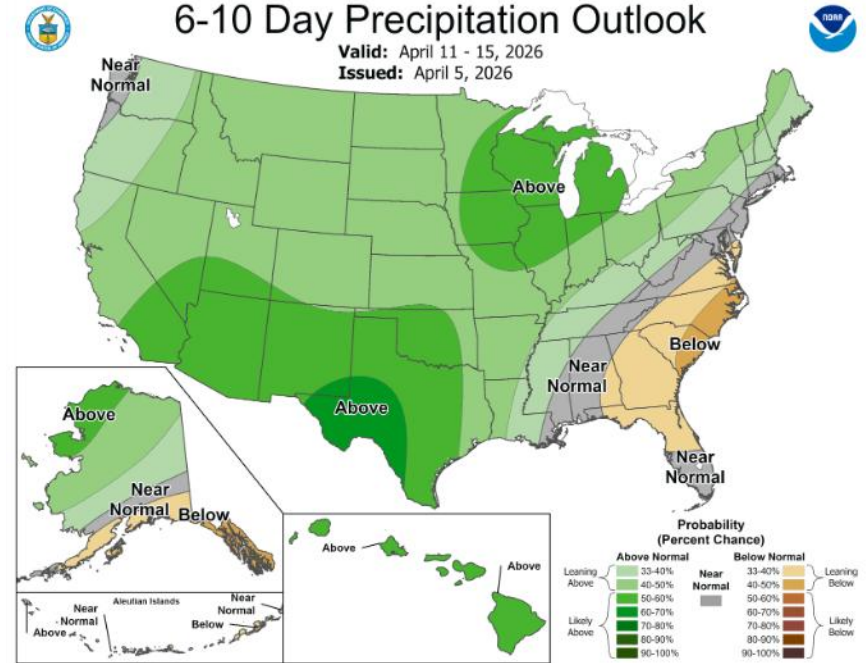
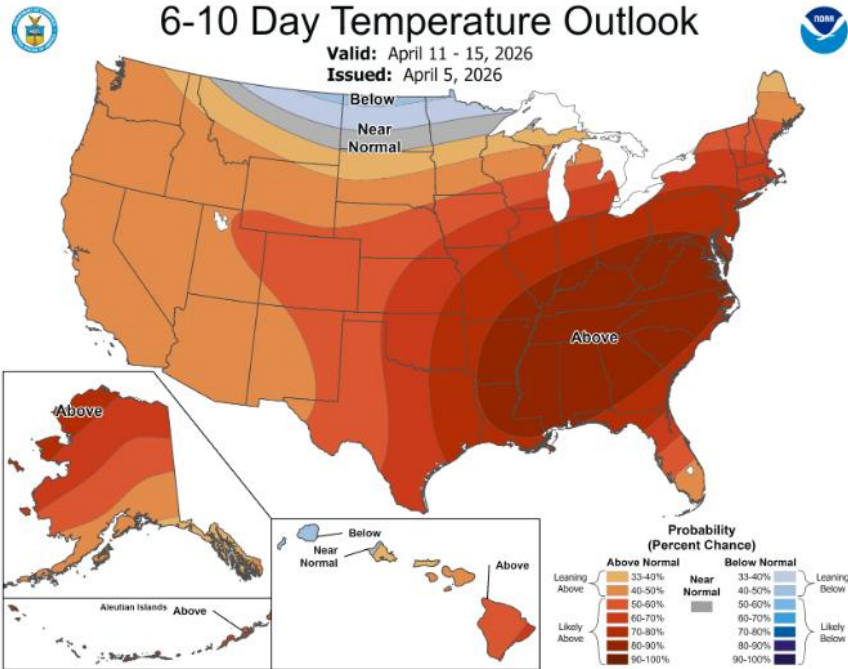
### Authors

United States and Puerto Rico Author(s):  
[David Simeral](#), Western Regional Climate Center

Pacific Islands and Virgin Islands Author(s):  
[Richard Tinker](#), NOAA/NWS/NCEP/CPC



# Upcoming Forecast



**Thank you!**  
Questions?